

GA Department of Community Health

# **Managed Care Accessibility Analysis**

March 16, 2018

---

A report on the accessibility of Home Health Services

**for the members of DCH Waiver Programs:**

CCSP, ICWP, MRWP/NOW, CHSS/COMP and SOURCE

## County Detail Information

CCSP Urban					
County	Total number of members	Total number of providers	All members		
			Pct w	Pct wo	Average distance to a choice of 1 provider
Barrow	50	3	100.0	0.0	4.3
Bartow	49	2	100.0	0.0	7.1
Bibb	209	18	100.0	0.0	1.2
Bulloch	36	3	100.0	0.0	4.1
Carroll	74	5	100.0	0.0	6.7
Catoosa	27	1	100.0	0.0	6.6
Chatham	136	19	100.0	0.0	2.1
Cherokee	37	5	100.0	0.0	3.7
Clarke	77	11	100.0	0.0	1.8
Clayton	120	30	100.0	0.0	1.5
Cobb	157	53	100.0	0.0	1.6
Columbia	37	21	100.0	0.0	1.9
Coweta	53	10	100.0	0.0	3.0
DeKalb	304	63	100.0	0.0	1.3
Dougherty	109	38	100.0	0.0	1.2
Douglas	59	20	100.0	0.0	1.6
Effingham	13	0	100.0	0.0	13.6
Fayette	28	13	100.0	0.0	2.6
Floyd	72	12	100.0	0.0	2.7
Forsyth	47	1	100.0	0.0	4.5
Fulton	383	75	100.0	0.0	1.4
Glynn	64	6	100.0	0.0	2.0
Gordon	29	0	100.0	0.0	15.5
Gwinnett	290	79	100.0	0.0	1.5
Hall	107	9	100.0	0.0	3.5
Henry	71	19	100.0	0.0	2.5
Houston	112	17	100.0	0.0	2.2
Jackson	28	1	100.0	0.0	7.1
Lowndes	149	8	100.0	0.0	2.5
Muscogee	76	29	100.0	0.0	1.0
Newton	71	10	100.0	0.0	3.3
Paulding	63	8	100.0	0.0	2.5
Richmond	128	29	100.0	0.0	1.2
Rockdale	34	12	100.0	0.0	2.0
Spalding	61	5	100.0	0.0	2.3
Troup	61	0	100.0	0.0	17.5
Walker	24	0	100.0	0.0	9.8
Walton	39	11	100.0	0.0	3.5
Whitfield	28	2	100.0	0.0	4.7

Provider group: 590 - CCSP

Access standard:

1 provider within 30.0 miles

## County Detail Information

### CCSP Urban

County	Total number of members	Total number of providers	All members		Average distance to a choice of 1 provider
			Pct w	Pct wo	
<b>TOTALS</b>	<b>3,512</b>	<b>648</b>	<b>100.0</b>	<b>0.0</b>	<b>2.7</b>

Provider group: 590 - CCSP  
 Access standard:  
 1 provider within 30.0 miles

## County Detail Information

CCSP Rural					
County	Total number of members	Total number of providers	All members		
			Pct w	Pct wo	Average distance to a choice of 1 provider
Appling	20	5	100.0	0.0	4.0
Atkinson	16	0	100.0	0.0	16.2
Bacon	17	1	100.0	0.0	11.5
Baker	5	0	100.0	0.0	17.6
Baldwin	47	8	100.0	0.0	1.8
Banks	13	3	100.0	0.0	6.9
Ben Hill	43	1	100.0	0.0	2.2
Berrien	50	0	100.0	0.0	11.3
Bleckley	11	3	100.0	0.0	3.1
Brantley	21	0	100.0	0.0	19.1
Brooks	29	1	100.0	0.0	5.2
Bryan	11	2	100.0	0.0	8.3
Burke	22	3	100.0	0.0	5.7
Butts	24	7	100.0	0.0	2.7
Calhoun	9	0	100.0	0.0	19.1
Camden	17	2	100.0	0.0	5.8
Candler	7	4	100.0	0.0	1.9
Charlton	14	0	100.0	0.0	24.2
Chattooga	20	0	100.0	0.0	18.6
Clay	3	0	100.0	0.0	20.0
Clinch	16	0	100.0	0.0	21.4
Coffee	91	3	100.0	0.0	3.6
Colquitt	44	5	100.0	0.0	3.5
Cook	26	5	100.0	0.0	4.2
Crawford	13	1	100.0	0.0	6.8
Crisp	23	5	100.0	0.0	2.3
Dade	6	1	100.0	0.0	8.2
Dawson	11	0	100.0	0.0	10.1
Decatur	23	1	100.0	0.0	4.4
Dodge	26	7	100.0	0.0	2.8
Dooley	8	2	100.0	0.0	6.1
Early	16	1	100.0	0.0	4.3
Echols	5	0	100.0	0.0	19.1
Elbert	15	1	100.0	0.0	9.4
Emanuel	14	4	100.0	0.0	4.3
Evans	9	2	100.0	0.0	5.1
Fannin	12	2	100.0	0.0	4.7
Franklin	31	1	100.0	0.0	10.5
Gilmer	16	0	100.0	0.0	12.9

Provider group: 590 - CCSP

Access standard:

1 provider within 45.0 miles

## County Detail Information

CCSP Rural					
County	Total number of members	Total number of providers	All members		
			Pct w	Pct wo	Average distance to a choice of 1 provider
Grady	18	0	100.0	0.0	14.7
Greene	16	3	100.0	0.0	7.7
Habersham	54	1	100.0	0.0	4.0
Hancock	19	0	100.0	0.0	16.8
Haralson	30	1	100.0	0.0	10.1
Harris	7	0	100.0	0.0	12.0
Hart	27	1	100.0	0.0	9.9
Heard	12	2	100.0	0.0	3.2
Irwin	12	2	100.0	0.0	5.8
Jasper	10	0	100.0	0.0	9.2
Jeff Davis	8	1	100.0	0.0	8.9
Jefferson	10	2	100.0	0.0	9.9
Jenkins	6	1	100.0	0.0	11.6
Johnson	10	1	100.0	0.0	10.0
Jones	26	7	100.0	0.0	4.1
Lamar	25	2	100.0	0.0	7.9
Lanier	14	1	100.0	0.0	3.6
Laurens	51	9	100.0	0.0	3.0
Lee	14	1	100.0	0.0	5.9
Liberty	25	2	100.0	0.0	4.8
Lincoln	6	2	100.0	0.0	5.8
Long	9	0	100.0	0.0	12.2
Lumpkin	16	4	100.0	0.0	3.4
Macon	13	2	100.0	0.0	9.3
Madison	20	2	100.0	0.0	8.5
Marion	4	0	100.0	0.0	17.4
McDuffie	32	7	100.0	0.0	1.8
McIntosh	14	1	100.0	0.0	3.3
Meriwether	40	3	100.0	0.0	4.2
Miller	8	1	100.0	0.0	8.3
Mitchell	31	0	100.0	0.0	17.4
Monroe	19	1	100.0	0.0	10.2
Montgomery	7	1	100.0	0.0	4.3
Morgan	8	3	100.0	0.0	5.8
Murray	11	1	100.0	0.0	7.0
Oconee	13	3	100.0	0.0	2.7
Oglethorpe	12	0	100.0	0.0	9.6
Peach	21	2	100.0	0.0	5.3
Pickens	12	2	100.0	0.0	2.6

Provider group: 590 - CCSP

Access standard:

1 provider within 45.0 miles

## County Detail Information

CCSP Rural					
County	Total number of members	Total number of providers	All members		
			Pct w	Pct wo	Average distance to a choice of 1 provider
Pierce	31	2	100.0	0.0	4.3
Pike	11	2	100.0	0.0	6.1
Polk	23	1	100.0	0.0	6.7
Pulaski	8	3	100.0	0.0	1.3
Putnam	11	1	100.0	0.0	11.0
Quitman	2	0	100.0	0.0	11.4
Rabun	13	1	100.0	0.0	14.2
Randolph	11	1	100.0	0.0	2.5
Schley	1	0	100.0	0.0	14.5
Screven	10	2	100.0	0.0	6.0
Seminole	6	1	100.0	0.0	8.5
Stephens	43	2	100.0	0.0	3.5
Stewart	8	0	100.0	0.0	21.3
Sumter	55	6	100.0	0.0	2.8
Talbot	3	0	100.0	0.0	15.0
Taliaferro	3	0	100.0	0.0	7.7
Tattnell	17	1	100.0	0.0	6.3
Taylor	4	1	100.0	0.0	7.9
Telfair	19	0	100.0	0.0	18.1
Terrell	12	2	100.0	0.0	3.0
Thomas	22	3	100.0	0.0	4.7
Tift	85	5	100.0	0.0	1.8
Toombs	27	6	100.0	0.0	2.1
Towns	17	1	100.0	0.0	6.6
Treutlen	8	2	100.0	0.0	2.5
Turner	29	2	100.0	0.0	4.4
Twiggs	16	9	100.0	0.0	7.5
Union	25	2	100.0	0.0	6.4
Upson	17	1	100.0	0.0	3.9
Ware	85	7	100.0	0.0	2.0
Warren	7	1	100.0	0.0	7.7
Washington	28	3	100.0	0.0	5.9
Wayne	13	1	100.0	0.0	4.5
Webster	4	0	100.0	0.0	18.4
Wheeler	9	0	100.0	0.0	9.9
White	24	1	100.0	0.0	5.6
Wilcox	6	2	100.0	0.0	6.0
Wilkes	20	6	100.0	0.0	3.0
Wilkinson	6	3	100.0	0.0	4.4

GeoAccess

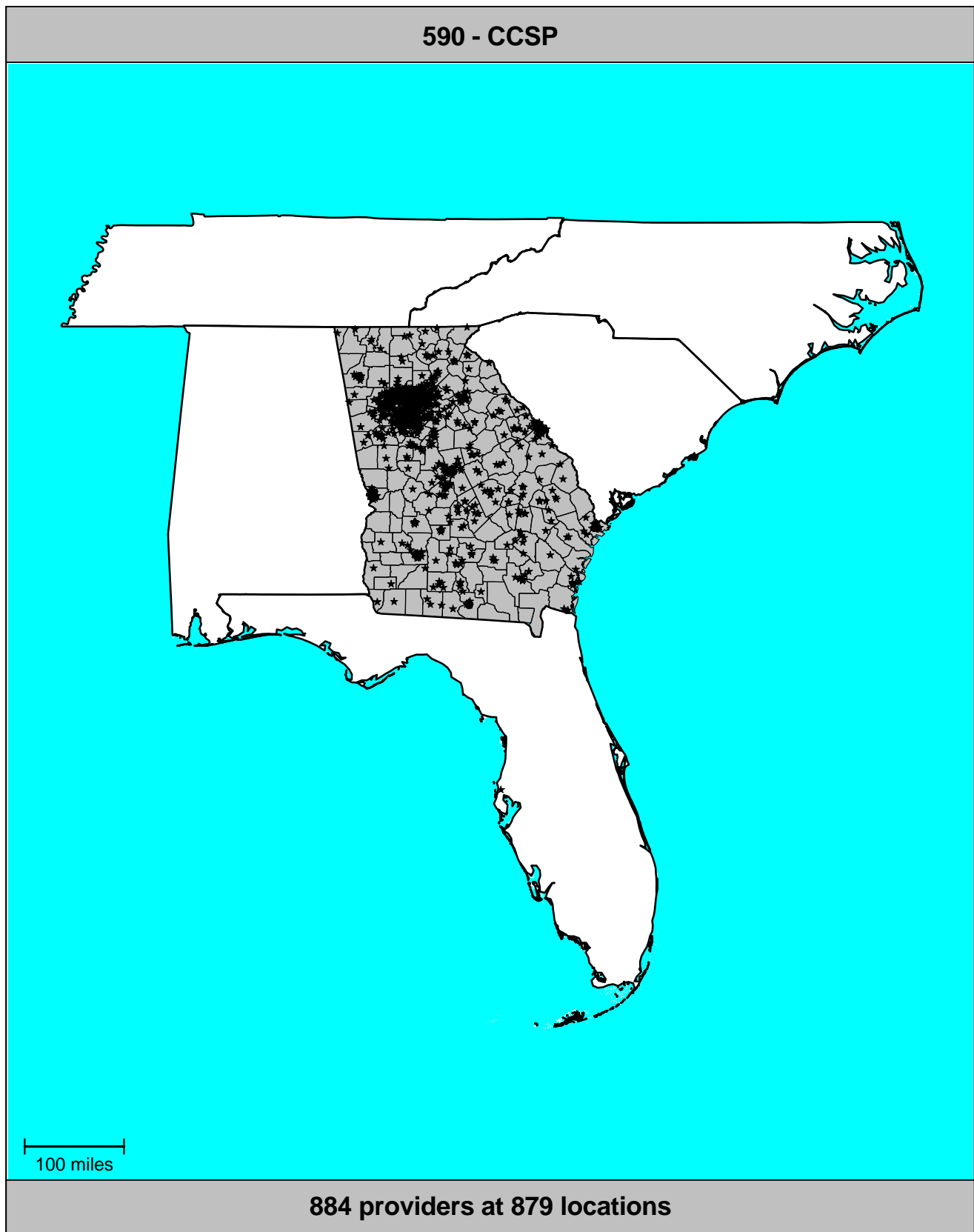
Provider group: 590 - CCSP

Access standard:

1 provider within 45.0 miles



## Provider locations



- ★ Single provider locations (875)
- Multiple provider locations (4)



## County Detail Information

ICWP Urban					
County	Total number of members	Total number of providers	All members		
			Pct w	Pct wo	Average distance to a choice of 1 provider
Barrow	9	1	100.0	0.0	6.9
Bartow	12	0	100.0	0.0	19.2
Bibb	52	6	100.0	0.0	3.5
Bulloch	7	0	0.0	100.0	55.5
Carroll	12	1	91.7	8.3	14.7
Catoosa	2	0	0.0	100.0	61.7
Chatham	28	3	100.0	0.0	5.7
Cherokee	13	1	100.0	0.0	8.5
Clarke	14	2	100.0	0.0	5.2
Clayton	27	10	100.0	0.0	1.9
Cobb	55	17	100.0	0.0	2.8
Columbia	19	1	100.0	0.0	7.0
Coweta	9	0	88.9	11.1	20.9
DeKalb	149	33	100.0	0.0	1.8
Dougherty	14	10	100.0	0.0	1.8
Douglas	22	3	100.0	0.0	4.2
Effingham	7	0	71.4	28.6	22.9
Fayette	11	2	100.0	0.0	5.6
Floyd	16	0	6.3	93.8	36.6
Forsyth	15	0	100.0	0.0	8.7
Fulton	129	18	100.0	0.0	3.2
Glynn	12	1	100.0	0.0	10.7
Gordon	1	0	100.0	0.0	28.1
Gwinnett	91	14	100.0	0.0	3.1
Hall	24	1	100.0	0.0	6.0
Henry	30	11	100.0	0.0	3.9
Houston	34	3	100.0	0.0	4.8
Jackson	4	0	100.0	0.0	15.6
Lowndes	13	3	100.0	0.0	4.0
Muscogee	30	0	100.0	0.0	13.1
Newton	17	4	100.0	0.0	3.2
Paulding	4	1	100.0	0.0	3.6
Richmond	58	6	100.0	0.0	2.9
Rockdale	11	3	100.0	0.0	3.6
Spalding	8	3	100.0	0.0	5.4
Troup	6	0	16.7	83.3	33.8
Walker	6	0	0.0	100.0	56.4
Walton	18	4	100.0	0.0	3.6
Whitfield	7	0	0.0	100.0	44.9

Provider group: 660 - ICWP

Access standard:

Access Standards

## County Detail Information

ICWP Rural					
County	Total number of members	Total number of providers	All members		
			Pct w	Pct wo	Average distance to a choice of 1 provider
Atkinson	1	0	0.0	100.0	48.2
Baldwin	13	1	100.0	0.0	4.2
Ben Hill	2	0	100.0	0.0	41.8
Berrien	1	0	100.0	0.0	24.0
Bleckley	1	1	100.0	0.0	1.9
Brooks	5	1	100.0	0.0	8.3
Bryan	2	0	100.0	0.0	23.4
Burke	3	0	100.0	0.0	27.2
Butts	3	0	100.0	0.0	14.6
Calhoun	1	0	100.0	0.0	23.1
Camden	5	0	100.0	0.0	38.4
Candler	1	0	0.0	100.0	57.1
Chattooga	3	0	0.0	100.0	49.1
Clinch	2	0	100.0	0.0	39.3
Coffee	6	0	0.0	100.0	59.4
Colquitt	12	0	100.0	0.0	29.0
Cook	3	0	100.0	0.0	23.6
Crawford	6	0	100.0	0.0	17.9
Dade	2	0	0.0	100.0	74.0
Dawson	3	0	100.0	0.0	18.1
Decatur	5	1	100.0	0.0	8.9
Dodge	4	0	100.0	0.0	20.9
Dooly	2	0	100.0	0.0	12.4
Elbert	3	0	100.0	0.0	35.5
Emanuel	1	0	100.0	0.0	44.2
Evans	1	0	0.0	100.0	51.5
Fannin	2	0	100.0	0.0	42.8
Franklin	5	0	100.0	0.0	37.3
Gilmer	1	0	100.0	0.0	21.5
Glascocock	2	0	100.0	0.0	34.9
Grady	4	0	100.0	0.0	27.9
Greene	1	1	100.0	0.0	10.4
Habersham	2	0	100.0	0.0	17.8
Hancock	3	0	100.0	0.0	22.0
Haralson	1	0	100.0	0.0	14.4
Harris	2	1	100.0	0.0	13.7
Hart	7	0	85.7	14.3	41.2
Heard	1	0	100.0	0.0	34.0
Jasper	5	0	100.0	0.0	15.4

Provider group: 660 - ICWP

Access standard:

1 provider within 45.0 miles

## County Detail Information

ICWP Rural					
County	Total number of members	Total number of providers	All members		
			Pct w	Pct wo	Average distance to a choice of 1 provider
Jeff Davis	1	0	0.0	100.0	61.4
Jefferson	5	0	80.0	20.0	35.4
Jenkins	1	0	100.0	0.0	43.2
Johnson	2	0	100.0	0.0	26.2
Jones	9	0	100.0	0.0	11.2
Lanier	1	0	100.0	0.0	23.3
Laurens	9	1	100.0	0.0	11.0
Lee	7	0	100.0	0.0	6.5
Liberty	2	0	100.0	0.0	40.9
Lincoln	2	0	50.0	50.0	38.1
Lumpkin	4	0	100.0	0.0	15.3
Macon	1	0	100.0	0.0	33.9
Madison	1	0	100.0	0.0	6.3
McDuffie	3	0	100.0	0.0	22.8
McIntosh	3	0	100.0	0.0	23.0
Meriwether	7	0	100.0	0.0	30.4
Miller	1	0	100.0	0.0	15.8
Mitchell	6	0	100.0	0.0	24.3
Monroe	3	0	100.0	0.0	20.1
Montgomery	3	0	100.0	0.0	40.2
Morgan	3	0	100.0	0.0	10.5
Murray	5	0	100.0	0.0	36.1
Oconee	3	0	100.0	0.0	9.5
Oglethorpe	2	0	100.0	0.0	11.0
Peach	7	0	100.0	0.0	11.6
Pickens	3	1	100.0	0.0	8.8
Pike	1	0	100.0	0.0	20.7
Polk	4	0	100.0	0.0	25.7
Pulaski	2	1	100.0	0.0	3.7
Putnam	3	1	100.0	0.0	4.0
Rabun	3	1	100.0	0.0	4.8
Randolph	4	0	100.0	0.0	35.3
Screven	1	0	0.0	100.0	47.6
Seminole	1	0	100.0	0.0	20.3
Stephens	6	0	100.0	0.0	25.6
Stewart	1	0	100.0	0.0	43.7
Sumter	2	0	100.0	0.0	30.4
Taliaferro	1	0	100.0	0.0	24.3
Tattnall	2	0	0.0	100.0	54.9

Provider group: 660 - ICWP

Access standard:

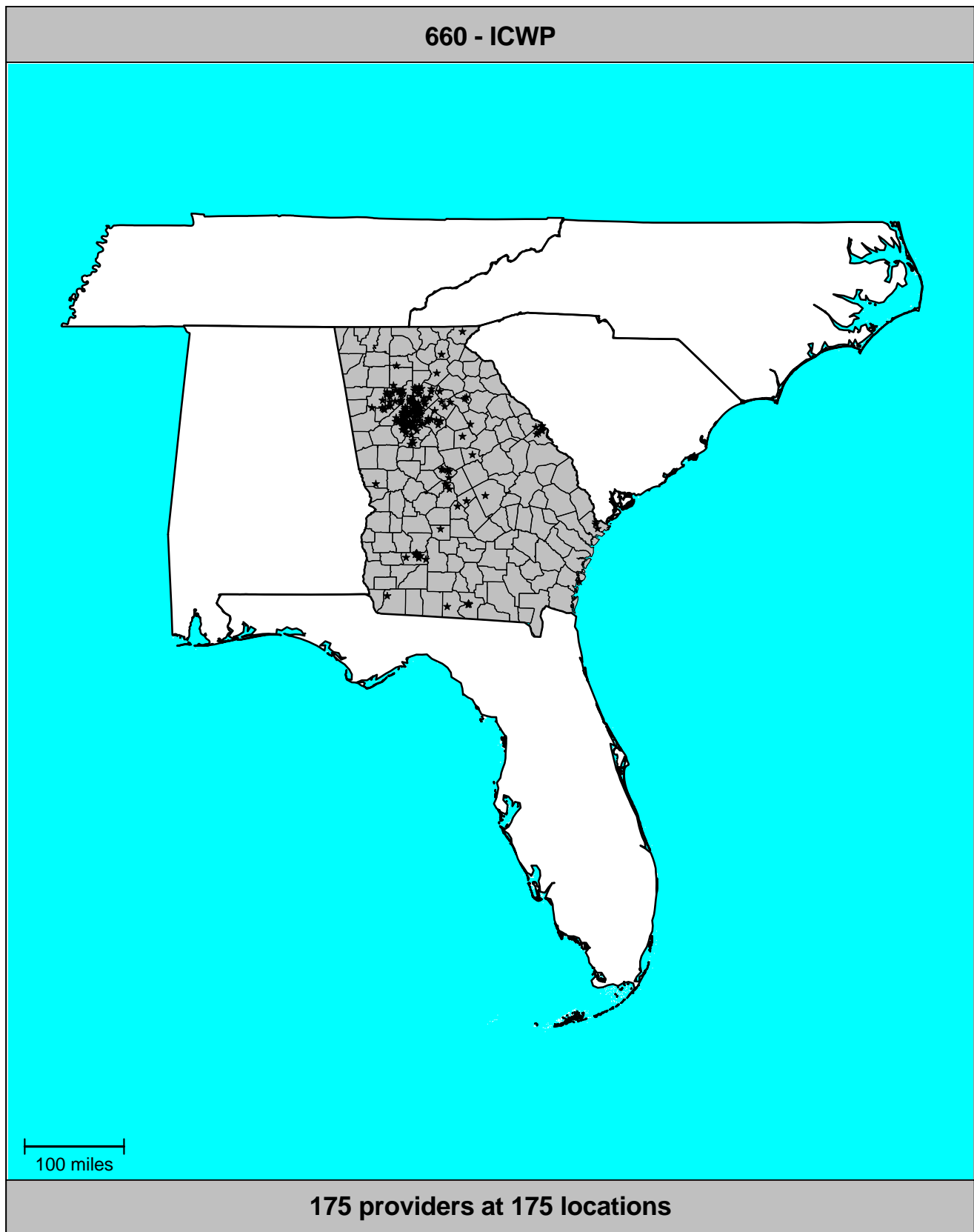
1 provider within 45.0 miles

## County Detail Information

ICWP Rural					
County	Total number of members	Total number of providers	All members		
			Pct w	Pct wo	Average distance to a choice of 1 provider
Taylor	2	0	100.0	0.0	32.5
Telfair	2	0	100.0	0.0	31.0
Terrell	3	0	100.0	0.0	18.3
Thomas	7	0	100.0	0.0	22.5
Tift	3	0	100.0	0.0	32.7
Toombs	5	0	20.0	80.0	51.9
Towns	1	0	100.0	0.0	20.2
Treutlen	1	0	100.0	0.0	22.5
Turner	1	0	100.0	0.0	24.5
Twiggs	5	0	100.0	0.0	12.3
Union	1	0	100.0	0.0	33.6
Upson	2	0	100.0	0.0	21.7
Washington	1	0	100.0	0.0	28.4
Wayne	4	0	0.0	100.0	49.7
Webster	2	0	100.0	0.0	42.3
White	3	1	100.0	0.0	6.7
Wilcox	1	0	100.0	0.0	16.2
Wilkes	1	0	100.0	0.0	28.3
Worth	3	0	100.0	0.0	16.7
<b>TOTALS</b>	<b>300</b>	<b>12</b>	<b>90.3</b>	<b>9.7</b>	<b>24.7</b>

Provider group: 660 - ICWP  
 Access standard:  
 1 provider within 45.0 miles

## Provider locations



★ Provider locations (175)

## County Detail Information

MRWP/NOW Urban					
County	Total number of members	Total number of providers	All members		
			Pct w	Pct wo	Average distance to a choice of 1 provider
Barrow	21	4	100.0	0.0	5.0
Bartow	39	2	100.0	0.0	4.7
Bibb	50	13	100.0	0.0	3.1
Bulloch	26	5	100.0	0.0	5.8
Carroll	39	3	100.0	0.0	6.3
Catoosa	21	1	100.0	0.0	7.1
Chatham	73	13	100.0	0.0	2.4
Cherokee	69	6	100.0	0.0	4.4
Clarke	34	6	100.0	0.0	2.3
Clayton	83	14	100.0	0.0	1.9
Cobb	189	26	100.0	0.0	2.6
Columbia	61	7	100.0	0.0	4.5
Coweta	42	1	100.0	0.0	5.5
DeKalb	317	47	100.0	0.0	1.4
Dougherty	33	11	100.0	0.0	2.3
Douglas	49	10	100.0	0.0	3.0
Effingham	22	2	100.0	0.0	7.3
Fayette	52	5	100.0	0.0	5.1
Floyd	59	6	100.0	0.0	4.4
Forsyth	37	1	100.0	0.0	6.7
Fulton	232	35	100.0	0.0	2.4
Glynn	26	3	100.0	0.0	4.0
Gordon	15	2	100.0	0.0	4.4
Gwinnett	248	32	100.0	0.0	2.4
Hall	34	5	100.0	0.0	4.8
Henry	56	11	100.0	0.0	3.1
Houston	71	6	100.0	0.0	4.7
Jackson	15	3	100.0	0.0	6.0
Lowndes	32	6	100.0	0.0	3.7
Muscogee	48	14	100.0	0.0	1.5
Newton	40	4	100.0	0.0	3.8
Paulding	50	5	100.0	0.0	3.7
Richmond	105	11	100.0	0.0	2.9
Rockdale	27	6	100.0	0.0	2.4
Spalding	42	7	100.0	0.0	2.7
Troup	26	1	100.0	0.0	5.9
Walker	33	2	100.0	0.0	5.9
Walton	26	3	100.0	0.0	3.8
Whitfield	32	3	100.0	0.0	4.3

Provider group: 680 - MRWP/NOW

Access standard:

1 provider within 30.0 miles

## County Detail Information

MRWP/NOW Urban					
County	Total number of members	Total number of providers	All members		
			Pct w	Pct wo	Average distance to a choice of 1 provider
<b>TOTALS</b>	<b>2,474</b>	<b>342</b>	<b>100.0</b>	<b>0.0</b>	<b>3.2</b>

Provider group: 680 - MRWP/NOW

Access standard:

1 provider within 30.0 miles

## County Detail Information

MRWP/NOW Rural					
County	Total number of members	Total number of providers	All members		
			Pct w	Pct wo	Average distance to a choice of 1 provider
Appling	2	1	100.0	0.0	10.0
Atkinson	6	0	100.0	0.0	14.5
Bacon	8	1	100.0	0.0	12.0
Baker	11	0	100.0	0.0	10.7
Baldwin	14	4	100.0	0.0	3.6
Banks	6	0	100.0	0.0	10.4
Ben Hill	39	1	100.0	0.0	2.7
Berrien	11	1	100.0	0.0	3.8
Bleckley	2	1	100.0	0.0	7.4
Brantley	4	0	100.0	0.0	8.4
Brooks	17	2	100.0	0.0	3.3
Bryan	10	0	100.0	0.0	16.4
Burke	34	1	100.0	0.0	10.6
Butts	21	1	100.0	0.0	5.8
Calhoun	9	0	100.0	0.0	15.9
Camden	17	1	100.0	0.0	12.2
Candler	9	0	100.0	0.0	13.4
Charlton	6	1	100.0	0.0	3.2
Chattahoochee	1	0	100.0	0.0	16.9
Chattooga	10	1	100.0	0.0	6.5
Clay	4	0	100.0	0.0	18.1
Clinch	4	1	100.0	0.0	4.5
Coffee	27	2	100.0	0.0	5.7
Colquitt	32	2	100.0	0.0	4.7
Cook	11	2	100.0	0.0	4.9
Crawford	8	0	100.0	0.0	9.6
Crisp	18	2	100.0	0.0	2.8
Dade	12	1	100.0	0.0	5.6
Dawson	13	2	100.0	0.0	6.0
Decatur	24	2	100.0	0.0	4.7
Dodge	14	1	100.0	0.0	11.0
Dooley	24	1	100.0	0.0	7.8
Early	13	2	100.0	0.0	5.5
Echols	2	0	100.0	0.0	20.2
Elbert	16	1	100.0	0.0	11.7
Emanuel	22	2	100.0	0.0	6.2
Evans	5	0	100.0	0.0	14.9
Fannin	8	2	100.0	0.0	7.0
Franklin	19	1	100.0	0.0	10.4

Provider group: 680 - MRWP/NOW

Access standard:

1 provider within 45.0 miles



## County Detail Information

MRWP/NOW Rural					
County	Total number of members	Total number of providers	All members		
			Pct w	Pct wo	Average distance to a choice of 1 provider
Gilmer	22	0	100.0	0.0	13.9
Grady	15	1	100.0	0.0	6.2
Greene	6	1	100.0	0.0	14.9
Habersham	21	1	100.0	0.0	6.8
Hancock	12	1	100.0	0.0	14.1
Haralson	24	2	100.0	0.0	6.4
Harris	11	1	100.0	0.0	11.7
Hart	16	1	100.0	0.0	5.4
Heard	3	1	100.0	0.0	12.2
Irwin	13	2	100.0	0.0	1.6
Jasper	9	0	100.0	0.0	15.2
Jeff Davis	5	0	100.0	0.0	15.8
Jefferson	30	1	100.0	0.0	9.5
Jenkins	8	1	100.0	0.0	11.0
Johnson	3	0	100.0	0.0	18.4
Jones	10	3	100.0	0.0	5.0
Lamar	15	2	100.0	0.0	3.9
Lanier	2	0	100.0	0.0	18.4
Laurens	29	4	100.0	0.0	6.2
Lee	8	0	100.0	0.0	5.6
Liberty	26	2	100.0	0.0	3.9
Lincoln	3	0	100.0	0.0	20.3
Long	3	0	100.0	0.0	3.0
Lumpkin	8	1	100.0	0.0	7.1
Macon	17	0	100.0	0.0	19.5
Madison	21	1	100.0	0.0	8.9
Marion	5	0	100.0	0.0	22.5
McDuffie	18	2	100.0	0.0	3.4
McIntosh	5	0	100.0	0.0	16.8
Meriwether	16	1	100.0	0.0	11.7
Miller	2	0	100.0	0.0	10.9
Mitchell	31	1	100.0	0.0	11.0
Monroe	11	1	100.0	0.0	7.1
Montgomery	3	1	100.0	0.0	14.5
Morgan	6	0	100.0	0.0	12.3
Murray	11	1	100.0	0.0	7.7
Oconee	5	1	100.0	0.0	7.6
Oglethorpe	6	0	100.0	0.0	13.6
Peach	33	1	100.0	0.0	3.7

Provider group: 680 - MRWP/NOW

Access standard:

1 provider within 45.0 miles

## County Detail Information

MRWP/NOW Rural					
County	Total number of members	Total number of providers	All members		
			Pct w	Pct wo	Average distance to a choice of 1 provider
Pickens	20	1	100.0	0.0	11.0
Pierce	7	0	100.0	0.0	12.2
Pike	6	0	100.0	0.0	9.7
Polk	22	1	100.0	0.0	7.3
Pulaski	4	1	100.0	0.0	11.6
Putnam	15	2	100.0	0.0	4.9
Quitman	5	0	100.0	0.0	19.9
Rabun	3	0	100.0	0.0	24.9
Randolph	18	1	100.0	0.0	4.2
Schley	4	0	100.0	0.0	12.5
Screven	17	2	100.0	0.0	10.1
Seminole	10	0	100.0	0.0	18.0
Stephens	17	1	100.0	0.0	6.3
Stewart	5	1	100.0	0.0	10.4
Sumter	30	2	100.0	0.0	4.0
Talbot	4	0	100.0	0.0	20.1
Taliaferro	5	0	100.0	0.0	14.0
Tattnall	16	2	100.0	0.0	6.4
Taylor	10	1	100.0	0.0	9.6
Telfair	5	0	100.0	0.0	26.1
Terrell	10	1	100.0	0.0	1.8
Thomas	41	6	100.0	0.0	5.2
Tift	37	3	100.0	0.0	3.2
Toombs	21	4	100.0	0.0	3.3
Towns	3	0	100.0	0.0	17.5
Treutlen	4	1	100.0	0.0	6.7
Turner	18	1	100.0	0.0	2.1
Twiggs	9	2	100.0	0.0	7.4
Union	13	1	100.0	0.0	6.5
Upson	20	1	100.0	0.0	5.0
Ware	16	3	100.0	0.0	5.4
Warren	5	0	100.0	0.0	11.4
Washington	20	0	100.0	0.0	23.7
Wayne	23	1	100.0	0.0	8.0
Webster	4	0	100.0	0.0	17.1
Wheeler	2	0	100.0	0.0	15.2
White	9	0	100.0	0.0	8.2
Wilcox	4	0	100.0	0.0	19.2
Wilkes	8	1	100.0	0.0	9.1

Provider group: 680 - MRWP/NOW

Access standard:

1 provider within 45.0 miles

## County Detail Information

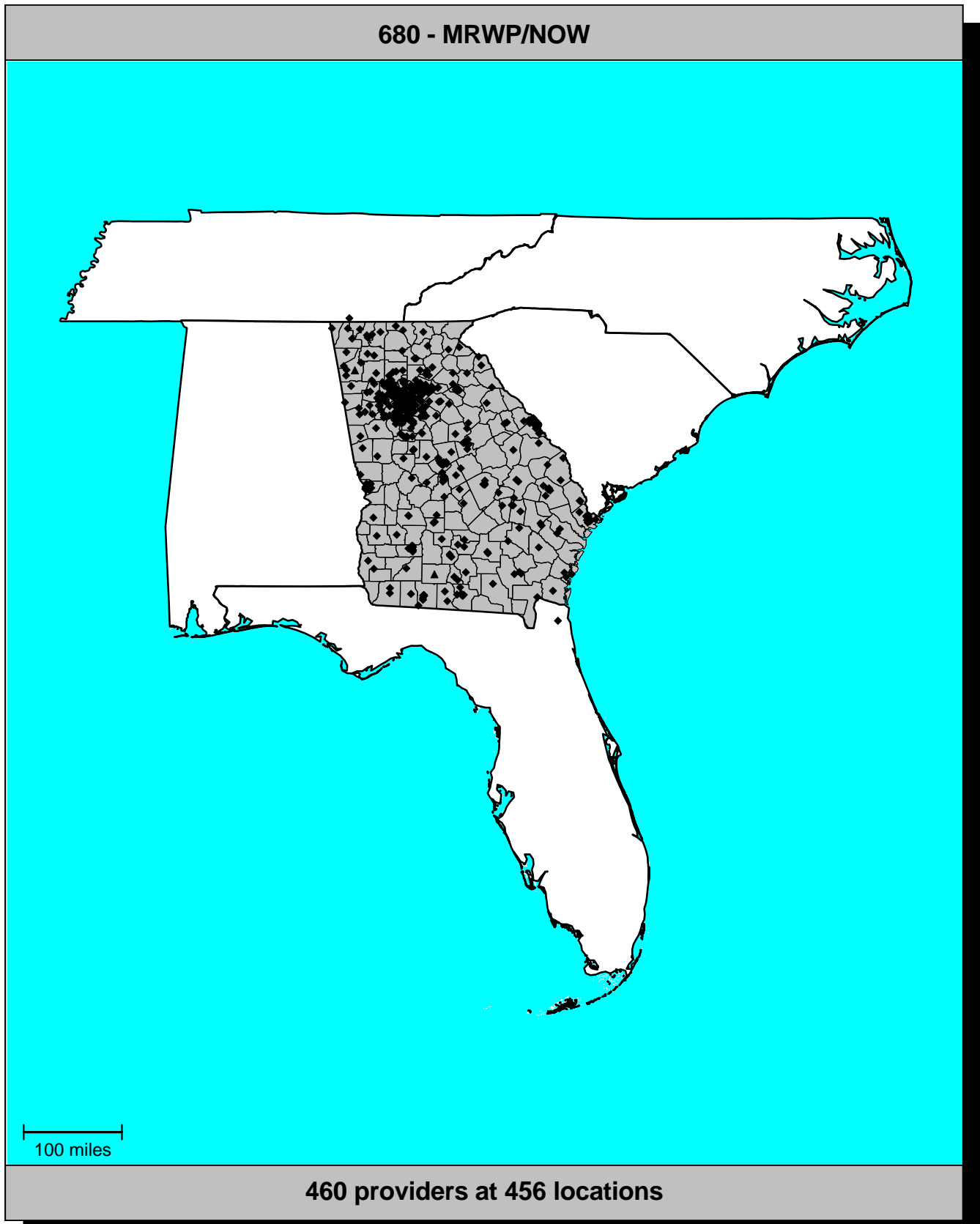
MRWP/NOW Rural					
County	Total number of members	Total number of providers	All members		
			Pct w	Pct wo	Average distance to a choice of 1 provider
Wilkinson	19	1	100.0	0.0	10.9
Worth	13	0	100.0	0.0	16.3
<b>TOTALS</b>	<b>1,527</b>	<b>116</b>	<b>100.0</b>	<b>0.0</b>	<b>8.2</b>

Provider group: 680 - MRWP/NOW

Access standard:

1 provider within 45.0 miles

## Provider locations



- ◆ Single provider locations (453)
- ▲ Multiple provider locations (3)

# County Detail Information

CHSS/COMP Urban					
County	Total number of members	Total number of providers	All members		
			Pct w	Pct wo	Average distance to a choice of 1 provider
Barrow	39	22	100.0	0.0	1.4
Bartow	39	24	100.0	0.0	2.0
Bibb	305	81	100.0	0.0	0.7
Bulloch	63	10	100.0	0.0	2.6
Carroll	62	15	100.0	0.0	2.4
Catoosa	23	3	100.0	0.0	3.2
Chatham	314	96	100.0	0.0	0.9
Cherokee	107	23	100.0	0.0	2.0
Clarke	115	30	100.0	0.0	0.9
Clayton	143	91	100.0	0.0	0.7
Cobb	377	129	100.0	0.0	1.0
Columbia	139	44	100.0	0.0	1.0
Coweta	57	11	100.0	0.0	3.3
DeKalb	957	317	100.0	0.0	0.7
Dougherty	166	33	100.0	0.0	1.4
Douglas	136	60	100.0	0.0	1.0
Effingham	43	9	100.0	0.0	2.3
Fayette	45	24	100.0	0.0	1.7
Floyd	72	46	100.0	0.0	1.2
Forsyth	44	4	100.0	0.0	2.6
Fulton	441	114	100.0	0.0	1.3
Glynn	76	12	100.0	0.0	1.7
Gordon	20	4	100.0	0.0	2.3
Gwinnett	482	166	100.0	0.0	1.0
Hall	106	34	100.0	0.0	2.2
Henry	119	58	100.0	0.0	1.4
Houston	122	27	100.0	0.0	1.4
Jackson	20	12	100.0	0.0	3.0
Lowndes	160	83	100.0	0.0	0.6
Muscogee	198	97	100.0	0.0	0.6
Newton	77	43	100.0	0.0	1.2
Paulding	73	32	100.0	0.0	1.3
Richmond	262	86	100.0	0.0	0.8
Rockdale	85	34	100.0	0.0	1.0
Spalding	48	19	100.0	0.0	1.5
Troup	31	6	100.0	0.0	3.7
Walker	75	39	100.0	0.0	1.0
Walton	63	38	100.0	0.0	1.9
Whitfield	86	21	100.0	0.0	1.3

Provider group: 681 - CHSS/COMP

Access standard:

Access Standards

## County Detail Information

CHSS/COMP Rural					
County	Total number of members	Total number of providers	All members		
			Pct w	Pct wo	Average distance to a choice of 1 provider
Appling	12	3	100.0	0.0	6.8
Atkinson	3	1	100.0	0.0	1.0
Bacon	5	8	100.0	0.0	2.4
Baker	3	1	100.0	0.0	4.6
Baldwin	98	30	100.0	0.0	0.8
Banks	8	2	100.0	0.0	5.1
Ben Hill	35	19	100.0	0.0	0.7
Berrien	8	6	100.0	0.0	1.0
Bleckley	11	1	100.0	0.0	3.9
Brantley	4	0	100.0	0.0	10.2
Brooks	11	9	100.0	0.0	1.4
Bryan	16	0	100.0	0.0	11.6
Burke	14	3	100.0	0.0	5.1
Butts	22	7	100.0	0.0	2.4
Calhoun	2	0	100.0	0.0	8.2
Camden	16	2	100.0	0.0	7.1
Candler	3	1	100.0	0.0	4.6
Charlton	2	1	100.0	0.0	9.6
Chattooga	19	15	100.0	0.0	1.9
Clay	7	0	100.0	0.0	17.2
Clinch	6	6	100.0	0.0	0.5
Coffee	52	14	100.0	0.0	2.2
Colquitt	30	11	100.0	0.0	2.5
Cook	16	14	100.0	0.0	0.9
Crawford	11	1	100.0	0.0	8.6
Crisp	8	3	100.0	0.0	1.8
Dade	13	4	100.0	0.0	2.8
Dawson	11	7	100.0	0.0	3.3
Decatur	31	19	100.0	0.0	2.1
Dodge	14	3	100.0	0.0	4.3
Dooley	5	3	100.0	0.0	1.7
Early	5	2	100.0	0.0	2.9
Echols	2	1	100.0	0.0	1.3
Elbert	15	9	100.0	0.0	1.7
Emanuel	29	10	100.0	0.0	1.2
Evans	6	1	100.0	0.0	5.4
Fannin	17	5	100.0	0.0	4.2
Franklin	8	1	100.0	0.0	5.9
Gilmer	18	6	100.0	0.0	4.2

Provider group: 681 - CHSS/COMP

Access standard:

1 provider within 45.0 miles

## County Detail Information

CHSS/COMP Rural					
County	Total number of members	Total number of providers	All members		
			Pct w	Pct wo	Average distance to a choice of 1 provider
Grady	5	4	100.0	0.0	0.6
Greene	13	6	100.0	0.0	4.1
Habersham	23	6	100.0	0.0	3.1
Hancock	4	2	100.0	0.0	2.3
Haralson	30	10	100.0	0.0	2.9
Harris	18	4	100.0	0.0	4.1
Hart	9	1	100.0	0.0	9.1
Heard	4	1	100.0	0.0	8.9
Irwin	31	7	100.0	0.0	0.8
Jasper	7	1	100.0	0.0	10.6
Jeff Davis	4	0	100.0	0.0	13.6
Jefferson	8	2	100.0	0.0	4.7
Jenkins	13	1	100.0	0.0	11.1
Johnson	8	1	100.0	0.0	4.7
Jones	20	32	100.0	0.0	1.8
Lamar	15	8	100.0	0.0	2.3
Lanier	9	2	100.0	0.0	3.0
Laurens	61	14	100.0	0.0	1.6
Lee	14	2	100.0	0.0	4.5
Liberty	37	18	100.0	0.0	1.2
Lincoln	2	0	100.0	0.0	11.8
Long	5	0	100.0	0.0	5.6
Lumpkin	17	4	100.0	0.0	3.1
Macon	4	0	100.0	0.0	14.1
Madison	16	8	100.0	0.0	2.9
McDuffie	7	6	100.0	0.0	3.4
McIntosh	5	0	100.0	0.0	17.8
Meriwether	20	5	100.0	0.0	5.7
Mitchell	17	7	100.0	0.0	1.3
Monroe	18	4	100.0	0.0	5.0
Montgomery	11	5	100.0	0.0	0.6
Morgan	2	2	100.0	0.0	7.8
Murray	23	11	100.0	0.0	2.4
Oconee	23	4	100.0	0.0	2.6
Oglethorpe	9	6	100.0	0.0	3.3
Peach	16	6	100.0	0.0	2.8
Pickens	19	5	100.0	0.0	3.2
Pierce	11	4	100.0	0.0	2.4
Pike	3	0	100.0	0.0	11.2

Provider group: 681 - CHSS/COMP

Access standard:

1 provider within 45.0 miles

## County Detail Information

CHSS/COMP Rural					
County	Total number of members	Total number of providers	All members		
			Pct w	Pct wo	Average distance to a choice of 1 provider
Polk	18	7	100.0	0.0	2.4
Pulaski	8	1	100.0	0.0	2.9
Putnam	9	2	100.0	0.0	3.7
Quitman	3	0	100.0	0.0	19.1
Rabun	13	1	100.0	0.0	12.3
Randolph	8	6	100.0	0.0	0.8
Schley	1	0	100.0	0.0	15.7
Screven	21	6	100.0	0.0	6.3
Seminole	2	0	100.0	0.0	17.9
Stephens	24	10	100.0	0.0	2.5
Stewart	2	0	100.0	0.0	17.4
Sumter	31	7	100.0	0.0	1.9
Talbot	4	0	100.0	0.0	11.9
Taliaferro	2	2	100.0	0.0	2.4
Tattnall	27	6	100.0	0.0	4.1
Taylor	2	1	100.0	0.0	4.6
Telfair	5	0	100.0	0.0	20.9
Terrell	10	1	100.0	0.0	4.0
Thomas	74	33	100.0	0.0	1.0
Tift	33	13	100.0	0.0	1.6
Toombs	42	13	100.0	0.0	1.3
Towns	4	2	100.0	0.0	4.3
Treutlen	8	4	100.0	0.0	2.4
Turner	9	4	100.0	0.0	3.3
Twiggs	4	14	100.0	0.0	3.3
Union	13	9	100.0	0.0	3.4
Upson	17	7	100.0	0.0	4.1
Ware	53	13	100.0	0.0	1.0
Washington	13	3	100.0	0.0	5.2
Wayne	22	14	100.0	0.0	2.2
Webster	1	0	100.0	0.0	26.4
Wheeler	1	0	100.0	0.0	13.1
White	7	1	100.0	0.0	8.2
Wilcox	4	3	100.0	0.0	5.0
Wilkes	21	7	100.0	0.0	1.9
Wilkinson	3	6	100.0	0.0	1.3
Worth	10	0	100.0	0.0	9.8
<b>TOTALS</b>	<b>1,686</b>	<b>624</b>	<b>100.0</b>	<b>0.0</b>	<b>3.3</b>

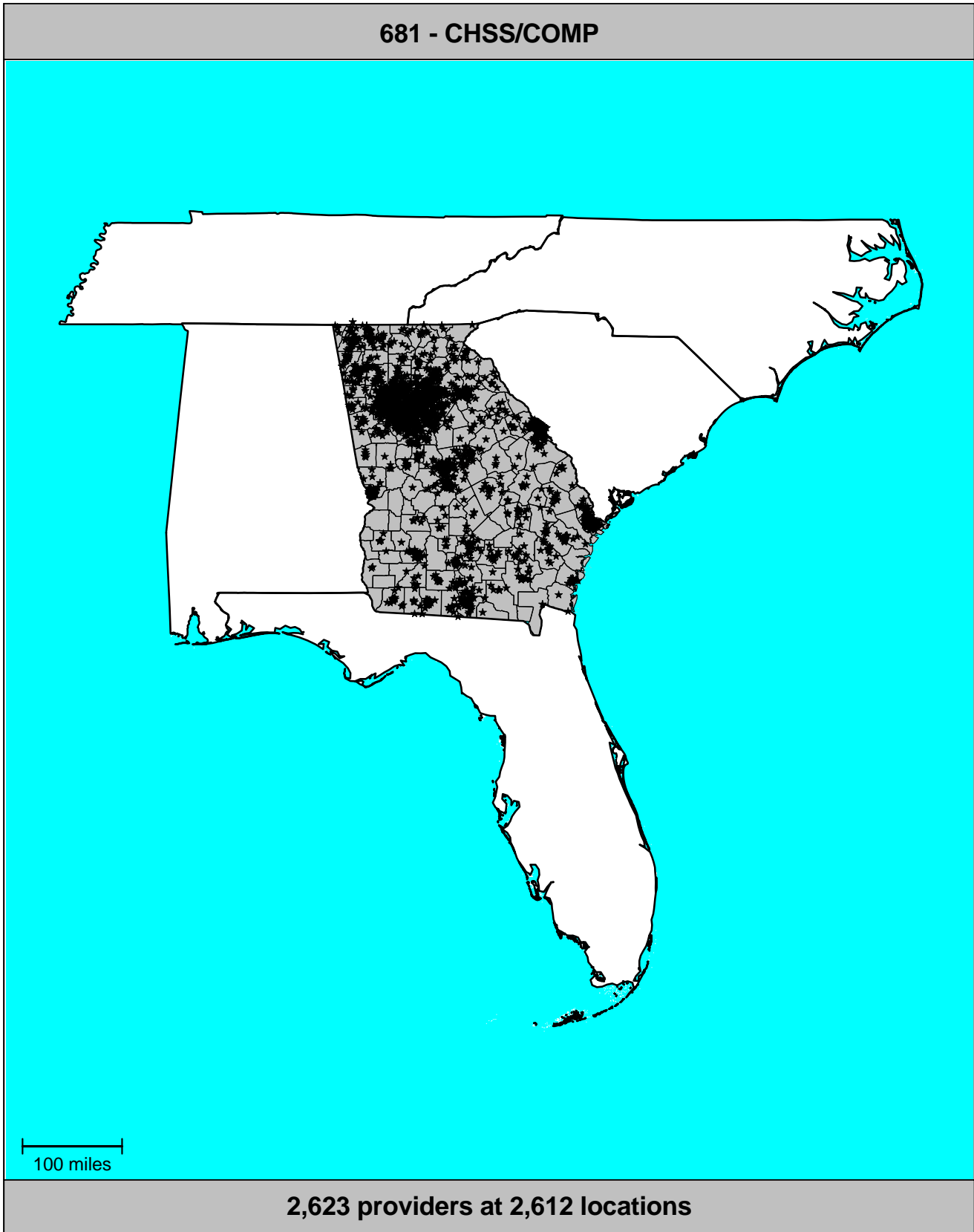
Provider group: 681 - CHSS/COMP

Access standard:

1 provider within 45.0 miles



# Provider locations



- ★ Single provider locations (2,603)
- Multiple provider locations (9)

## County Detail Information

SOURCE Urban					
County	Total number of members	Total number of providers	All members		
			Pct w	Pct wo	Average distance to a choice of 1 provider
Barrow	5	2	100.0	0.0	3.0
Bartow	5	1	100.0	0.0	3.9
Bibb	21	12	100.0	0.0	1.3
Carroll	10	3	100.0	0.0	7.2
Catoosa	2	1	100.0	0.0	1.4
Cherokee	5	5	100.0	0.0	6.3
Clarke	14	7	100.0	0.0	3.2
Clayton	21	27	100.0	0.0	1.8
Cobb	8	41	100.0	0.0	1.7
Columbia	1	16	100.0	0.0	0.7
Coweta	5	6	100.0	0.0	2.1
DeKalb	42	48	100.0	0.0	1.6
Dougherty	11	34	100.0	0.0	1.0
Douglas	3	15	100.0	0.0	1.9
Fayette	1	15	100.0	0.0	0.5
Floyd	13	10	100.0	0.0	2.5
Forsyth	5	0	100.0	0.0	7.2
Fulton	34	60	100.0	0.0	1.7
Gordon	1	0	100.0	0.0	20.6
Gwinnett	104	74	100.0	0.0	1.3
Hall	8	9	100.0	0.0	4.2
Henry	6	20	100.0	0.0	1.1
Houston	12	14	100.0	0.0	1.2
Jackson	4	1	100.0	0.0	10.7
Lowndes	5	10	100.0	0.0	2.3
Muscogee	5	30	100.0	0.0	1.2
Newton	17	11	100.0	0.0	2.8
Paulding	2	6	100.0	0.0	2.3
Richmond	24	30	100.0	0.0	1.0
Rockdale	4	13	100.0	0.0	1.2
Spalding	5	6	100.0	0.0	3.9
Troup	3	0	100.0	0.0	23.2
Walker	3	0	100.0	0.0	9.0
Walton	4	6	100.0	0.0	3.1
Whitfield	2	1	100.0	0.0	8.1

Provider group: 930 - SOURCE

Access standard:

Access Standards

## County Detail Information

SOURCE Rural					
County	Total number of members	Total number of providers	All members		
			Pct w	Pct wo	Average distance to a choice of 1 provider
Atkinson	1	0	100.0	0.0	8.2
Baldwin	13	7	100.0	0.0	1.6
Ben Hill	1	1	100.0	0.0	5.2
Berrien	1	0	100.0	0.0	9.8
Bleckley	3	1	100.0	0.0	2.0
Brantley	1	0	100.0	0.0	8.8
Brooks	2	1	100.0	0.0	4.8
Burke	5	2	100.0	0.0	16.1
Butts	1	2	100.0	0.0	0.5
Calhoun	16	0	100.0	0.0	20.4
Candler	1	3	100.0	0.0	8.4
Chattooga	6	1	100.0	0.0	3.6
Clay	4	0	100.0	0.0	22.8
Coffee	1	4	100.0	0.0	7.5
Colquitt	45	4	100.0	0.0	2.6
Cook	5	2	100.0	0.0	3.4
Crawford	1	0	100.0	0.0	10.1
Crisp	6	6	100.0	0.0	1.3
Dawson	1	0	100.0	0.0	11.5
Decatur	17	0	100.0	0.0	35.5
Dodge	4	4	100.0	0.0	3.2
Dooley	1	1	100.0	0.0	14.7
Early	21	0	100.0	0.0	33.4
Elbert	3	1	100.0	0.0	5.4
Emanuel	4	1	100.0	0.0	5.9
Fannin	2	4	100.0	0.0	9.0
Gilmer	2	0	100.0	0.0	16.5
Glascocock	2	0	100.0	0.0	17.0
Grady	31	0	100.0	0.0	14.4
Greene	4	2	100.0	0.0	7.0
Habersham	1	1	100.0	0.0	0.3
Hancock	6	0	100.0	0.0	15.4
Haralson	4	0	100.0	0.0	10.1
Harris	2	0	100.0	0.0	21.1
Heard	1	0	100.0	0.0	11.8
Jasper	2	0	100.0	0.0	14.1
Jeff Davis	1	0	100.0	0.0	14.9
Jefferson	5	1	100.0	0.0	11.3
Jenkins	3	1	100.0	0.0	5.6

Provider group: 930 - SOURCE

Access standard:

1 provider within 45.0 miles

## County Detail Information

SOURCE Rural					
County	Total number of members	Total number of providers	All members		
			Pct w	Pct wo	Average distance to a choice of 1 provider
Johnson	3	0	100.0	0.0	12.4
Jones	2	7	100.0	0.0	5.1
Lamar	2	1	100.0	0.0	2.0
Lanier	1	1	100.0	0.0	0.6
Laurens	6	10	100.0	0.0	2.0
Lee	1	1	100.0	0.0	8.2
Lincoln	2	1	100.0	0.0	3.2
Long	1	0	100.0	0.0	7.0
Lumpkin	2	4	100.0	0.0	5.6
Macon	2	1	100.0	0.0	10.7
Madison	3	1	100.0	0.0	10.1
Marion	2	0	100.0	0.0	21.2
McDuffie	7	8	100.0	0.0	1.9
Meriwether	6	1	100.0	0.0	13.8
Miller	4	0	100.0	0.0	42.7
Mitchell	15	0	100.0	0.0	18.2
Monroe	3	0	100.0	0.0	9.9
Morgan	2	0	100.0	0.0	14.1
Oconee	2	2	100.0	0.0	6.5
Oglethorpe	1	0	100.0	0.0	12.4
Peach	9	1	100.0	0.0	2.9
Pike	3	0	100.0	0.0	12.4
Polk	2	1	100.0	0.0	2.9
Pulaski	4	3	100.0	0.0	2.4
Putnam	10	2	100.0	0.0	7.2
Randolph	3	1	100.0	0.0	6.4
Schley	2	0	100.0	0.0	7.2
Screven	2	2	100.0	0.0	5.5
Seminole	9	0	0.0	100.0	53.0
Stephens	1	2	100.0	0.0	0.8
Stewart	2	0	100.0	0.0	19.4
Sumter	11	7	100.0	0.0	1.2
Talbot	1	0	100.0	0.0	23.6
Taliaferro	1	0	100.0	0.0	14.4
Taylor	6	2	100.0	0.0	5.8
Telfair	1	0	100.0	0.0	21.8
Terrell	4	1	100.0	0.0	9.6
Thomas	32	4	100.0	0.0	3.4
Tift	4	5	100.0	0.0	1.8

Provider group: 930 - SOURCE

Access standard:

1 provider within 45.0 miles

## County Detail Information

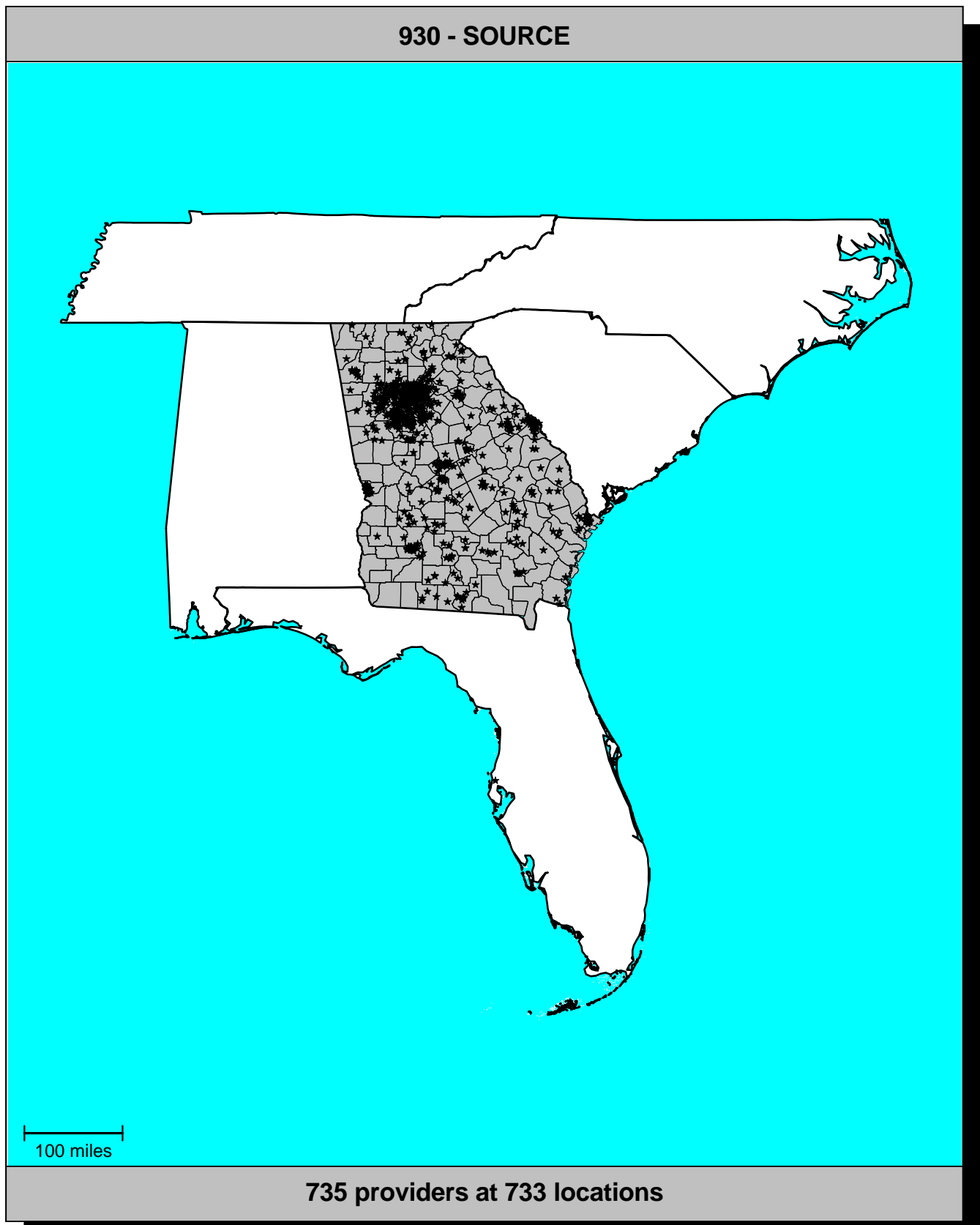
SOURCE Rural					
County	Total number of members	Total number of providers	All members		
			Pct w	Pct wo	Average distance to a choice of 1 provider
Toombs	2	7	100.0	0.0	4.7
Treutlen	3	1	100.0	0.0	5.8
Turner	1	2	100.0	0.0	2.9
Twiggs	2	7	100.0	0.0	2.6
Upson	9	1	100.0	0.0	1.6
Warren	4	1	100.0	0.0	3.8
Washington	3	2	100.0	0.0	12.3
Wheeler	1	0	100.0	0.0	14.0
Wilcox	3	0	100.0	0.0	7.2
Wilkes	9	3	100.0	0.0	6.2
Wilkinson	3	2	100.0	0.0	4.7
<b>TOTALS</b>	<b>444</b>	<b>145</b>	<b>98.0</b>	<b>2.0</b>	<b>11.3</b>

Provider group: 930 - SOURCE

Access standard:

1 provider within 45.0 miles

## Provider locations



- ★ Single provider locations (731)
- Multiple provider locations (2)

# GeoNetworks Report

C:\Users\clarissa.lewis\Desktop\SPECIAL PROJECTS\Waiver Geo\Report\EVV Geo by County2.rpt

## Summary Information:

**Date created:** February 20, 2018      **Version:** Release 3 2017  
**Author:**  
**Company:** GA Department of Community Health  
**Network:** DCH Waiver Programs  
**Notes:**

## Tables:

<b>Employee tables:</b>	<b>Records:</b>	<b>Provider tables:</b>	<b>Records:</b>
Waiver Members1 @ C:\Users\cl...EVV DB.mdb	19401	Waiver Service Providers1 @ C:\...EVV DB.mdb	4880

## Calculations:

**Started at:** 12:35:21 - March 16, 2018      **Elapsed time:** 9 seconds  
**Completed at:** 12:35:30 - March 16, 2018  
**Calculation method:** Estimated driving distance  
**Capacity option:** Unlimited

## Printing:

**Started at:** 12:35:21 - March 16, 2018      **Elapsed time:** 9 seconds  
**Completed at:** 12:35:30 - March 16, 2018  
**Pages printed:** 16 of 16 (selected pages)